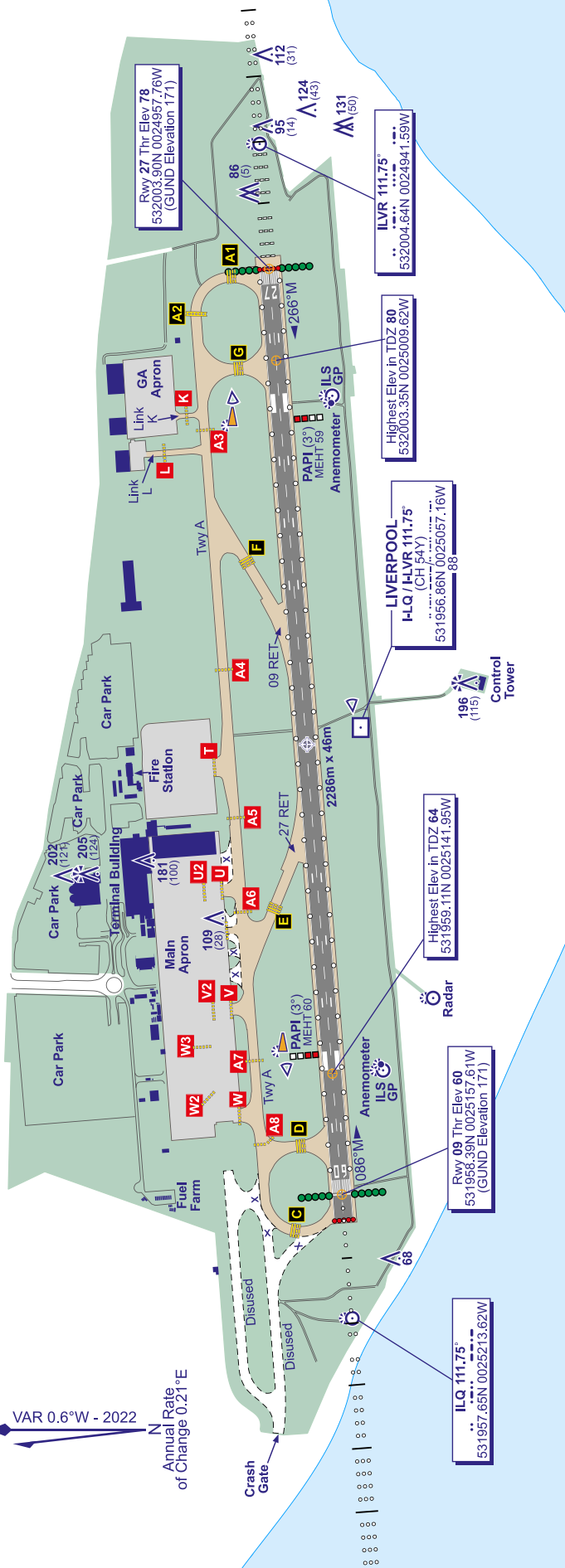

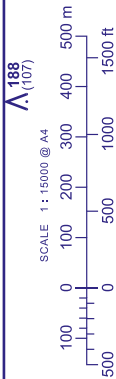


GUND (Geoid Undulation) = The height of the geoid (MSL) above the reference ellipsoid (WGS 84) at the stated position. BEARINGS ARE MAGNETIC ELEVATIONS ARE IN FEET ELEVATIONS IN FEET AMSL HEIGHTS IN FEET ABOVE AD	
	205 (124)



COM	ATIS	124.330	LIVERPOOL INFORMATION
TWR		126.355	LIVERPOOL TOWER
		121.955	LIVERPOOL GROUND
		121.600	LIVERPOOL FIRE
LIGHTING			
APCH 09	HI 914 m coded C/L with 5 Bar.		
APCH 27	HI 914 m coded C/L with 5 Bar. Supplementary inner 300 m.		
THR 09/27	HI green with green W bars.		
RWY 09/27	HI bi-d edge with LI omni-d component. HI bi-d colour coded C/L.		
	HI red end lights. RWY 27: TDZ HI 915 m.		
TWY	HI green bi-d C/L. TWY A, C, D, E, F, G, K, T, U, V & W.		
	HI omni-d blue edge from Hold L to TWY A.		

River Mersey